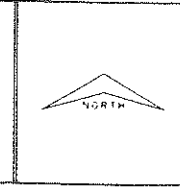

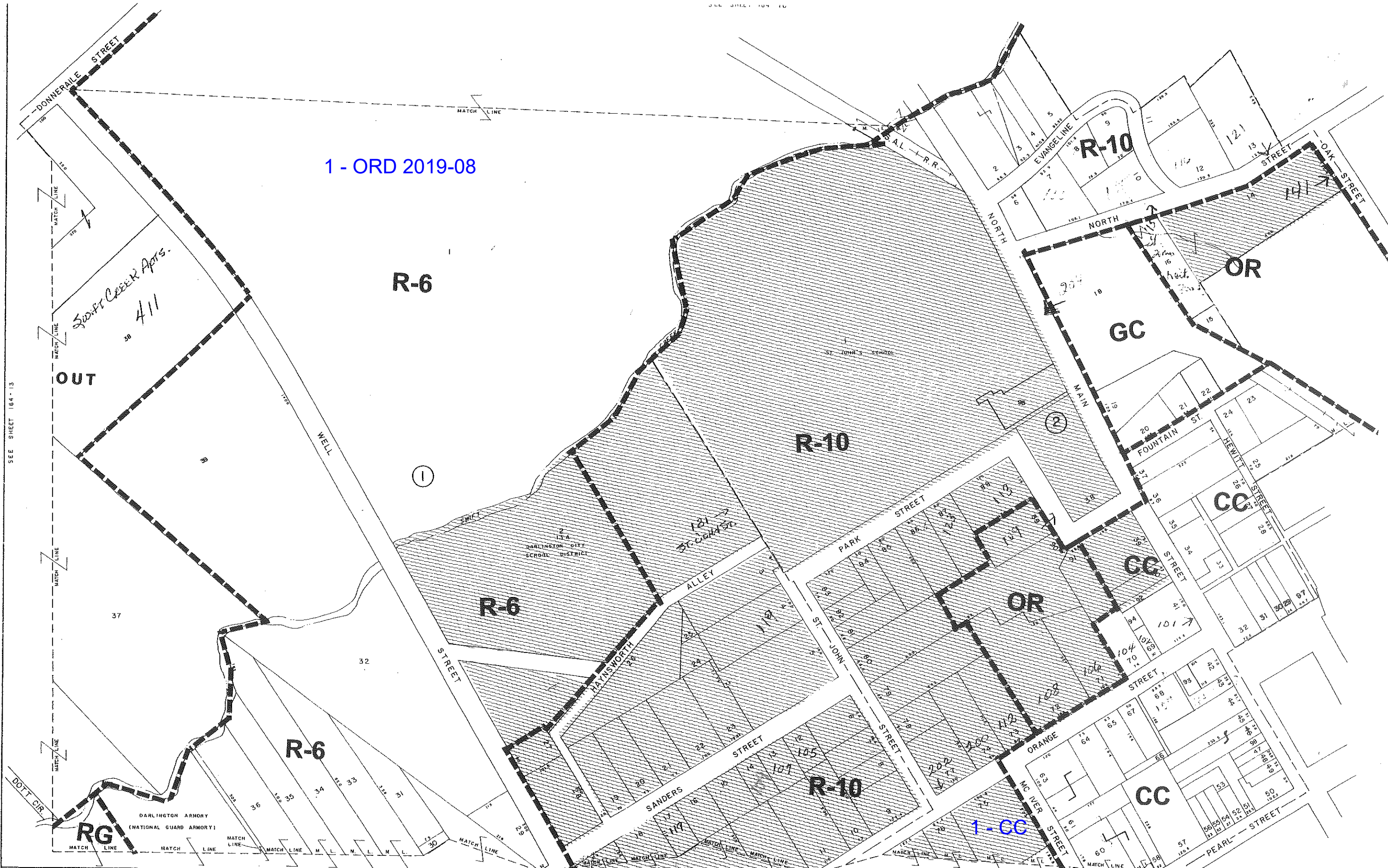


1 - ORD 2019-08



| REVISION TABLE |         |                      | REVISION TABLE |         |                      |
|----------------|---------|----------------------|----------------|---------|----------------------|
| DATE           | MADE BY | CHANGES OR ADDITIONS | DATE           | MADE BY | CHANGES OR ADDITIONS |
|                |         |                      |                |         |                      |
|                |         |                      |                |         |                      |
|                |         |                      |                |         |                      |

**PROPERTY TAX MAP**  
**DARLINGTON COUNTY**  
**SOUTH CAROLINA**

| LEGEND                |           |
|-----------------------|-----------|
| PROPERTY LINE         | —         |
| RIGHT OF WAY LINE     | —         |
| DENOTES COMMON OWNER  | —         |
| STREAM                | —         |
| RAILROAD              | —         |
| COUNTY LINE           | —         |
| SCHOOL DISTRICT LINE  | —         |
| BLOCK LIMIT           | —         |
| TAX MAP BLOCK NUMBER  | ⑤         |
| TAX MAP PARCEL NUMBER | 09.10.1-5 |

| DISTRICTS |  |
|-----------|--|
|           |  |
|           |  |
|           |  |
|           |  |

THIS MAP WAS PREPARED FOR TAX PURPOSES ONLY AND IS NOT TO BE REPRODUCED OR USED FOR SURVEYING OR CONVEYANCING.

**SCALE** 1" = 100'  
**PHOTO DATE** FEB. 1977  
**MAP DATE** FEB. 1978  
**PRIOR MAP NO.**  
**MAP NO.** 164-14